



October 2024 Newsletter Volume 08 Number 10

Leroy Castle Memorial EAA Chapter 538 Phoenix, AZ

Website: <https://chapters.eaa.org/ea538>

Email: ea538board@gmail.com

Facebook: www.facebook.com/ea538



**Monthly meetings are the second Tuesday of every month starting at 6:30 P.M.
At 7856 North Glen Harbor Blvd., Glendale, AZ.**

IN THIS ISSUE

Calendar of Events & Index	Pg. 01
Officers & Directors	Pg. 01
Presidents Report	Pg. 02
President's Report Continued	Pg. 03
Secretary Sept. Minutes	Pg. 04
Treasurer Report Sept	Pg. 05
Notice, Sport Aviation, Wallpaper	Pg. 06
For Sale	Pg. 07
For Sale Continues to	Pg. 11
Upcoming events -schedules	Pg. 12
List of Airports of the month	Pg. 13
List of Airports of the month	Pg. 14
Sky harbor Phoenix Airport	Pg. 15
Airport cont. To	Pg. 22
Hangar Progress pictures	Pg. 23
Hangar Progress pictures to	Pg. 25
Pictures from the meeting	Pg. 26
Thank You to Donors	Pg. 27
New Member form	Pg. 28
Renewal Member form	Pg. 29
Hangar Donation page	Pg. 30

2024 Chapter Officers / Directors

President – Darren Henley
Email: p51blldr@yahoo.com

Vice President – Tad Daughters
Email: tadcnslt@lycos.com

Treasurer – John Gregg
Email: jgregg.jr@gmail.com

Secretary – Alexander Bodak III
Email: cpucoach@yahoo.com

1 year director – Tom Velvick
Email: tomvelvick@cox.net

2 year Director - Cheri McGunagle
Email: cherimcgu@gmail.com

3 year Director - Katie Velvick
Email: rv4chick@cox.net

Newsletter Editor – Alex Bodak
Email: cpucoach@yahoo.com

Webmaster/Hangar – Carlos Hernandez
Email: pazmany.ch@gmail.com

2024 MEETING CALENDAR

October 8, 2024
November 12, 2024
December 10, 2024

Presidents Report for October 2024

Welcome EAA 538 Members, Family and Friends,

Been out to the hangar lately? You may notice that the bi-fold door has been mounted to the front of the building. All of the holes for the attachment bolts have been drilled and now have bolts in them. We hired a crane to lift the door in place where it could be temporarily held in place with straps. Cannon Hill then spent a couple of days drilling out the mounting holes and placing the necessary bolts. Carlos Hernandez, Tad Daughters, Tom Velvick, and myself have spent our mornings on the weekends framing up the bathrooms. The rough plumbing is complete with a bit of work to do on the rough electrical. Also a bit of framing work that is left to do, (next Saturday's project). Once we get the sign off for the framing, electrical and plumbing, we can begin to do the drywall. Once we get to the drywall, we will ask for some new volunteers. So far, we have been showing up at the hangar at 8:00 Saturday mornings. Anyone is welcome to come out. The walk through gate pass is the ground frequency for Glendale Airport. Hope to see you then.

What does this mean for us? We expect to have the hangar done by the end of the year. Sooner if we hit all the green lights. Imagine having our Christmas Party "this year" in our own hangar. It is very possible for that to happen. There is so little left to do we really have the end in sight. We continue to ask for your help with donations that will put us over the top. Your donations are greatly appreciated and go toward the completion of the hangar. Soon we will have a new home.

We nominate officers this month. Come out to the meeting this Tuesday. If you wish to take up a leadership position, let us know so you can be nominated. The positions that are open are President, Vice President, Secretary, Treasurer and three-year director. It takes you, the members, to make our chapter a success. With our new home, we will go on to do some amazing things.

We have a Young Eagles event soon in November, so check your calendars. We need pilots and airplanes. If you have never tried to attend a Young Eagles event, we even have ground crewman positions. Come on out and see what it is about. I know that once you attend a Young Eagles event, you will want to get a plane and bring it the next time. Remember, It is important to complete the Youth Protection Program. It is available at the EAA Website and it is free. It does take a few days to have the results vetted, so take the course as early as possible. The Safford Airport is having it's first Air Show on November 9th. Drive out or fly out to see this new Arizona Air Show. Hometown airshow's are really fun to attend so come on out. I will be the Inspector In Charge of this event so stop by and see me if you are there.

The first Saturday of December is traditionally the day for the Stiller chapter's Young Eagles Event. We traditionally provide the equipment and manpower for a pancake breakfast. The Stiller Chapter provides the food items and we prepare them. Any donations received go to our chapter. When I get confirmation, I will let you know.

December is our Christmas Party. Can we have it at our hangar this year? Imagine having a Tri-tip barbecue, baked potato, salad, French bread and all the fixings. My pellet grill does an excellent job when I slow cook ribs or roasts. What an awesome way to celebrate the completion of our hangar. Keep your fingers crossed. Hope that we hit all of the green lights and get this project done.

The Buckeye Airshow is from February 14 thru 16. Last year had a stunning aerobatics display to include an A-10/P51 heritage flight. Saturday also had a phenomenal firework show. What are they going to have this year? This is our hometown show so come on out and find out.

Again, I request that our members generously donate in order to fully complete our hangar. Remember, we are a 501c3 non-profit organization so any donations may have a potential tax benefit.

I look forward to seeing everyone at the next meeting.

Darren Henley
President
EAA Chapter 538



SECRETARY MONTHLY REPORT FOR SEPTEMBER**Secretary Report for EAA 538 Meeting held on September 10, 2024**

Meeting was called to order at 6:32 P.M. Tad asked all of our visitors to introduce themselves and why they were here.

Our Speaker is Dennis Newton. He is a drone pilot for the Palo Verde Power plant and APS Electric company. Their drones can cover much more lines than somebody going out by truck and inspecting lines manually. His drone can inspect 100 poles per day with much more accuracy than by sight. It has cameras, infrared, and other tools That can show problems before they break, go up in flames, etc. He has to get FAA approval before going out. He has to fly at least 50 ft away from poles, lines and other items. There are a total of 17 drone pilots with the company. The drone he showed us cost \$13,000. The drones perform different task with different equipment on them. They have one that cost \$43,000. Dennis has been with the electric company since 2013. He was required to take a minimum of 30 hours of drone training. He also is a private pilot and had to pass both part 107 and Part 61 tests for the drones.

We took a break at 7:33 P.M.

The meeting resumed at 7:45 P.M. Tad notified us that the electric has been started. The fire suppression is awaiting electricity before inspection. We got a bid from Bradley Plumbing.

The electrical company has to approve a 200 AMP electrical panel. We are awaiting a crane to lift the bi-fold door in place.

Meeting adjourned at 8:11 P.M.

PS. October is the month for Nominations of Officers and Directors.



EAA Chapter 538

TREASURER 'S REPORT FOR OCTOBER

Treasurer's Report

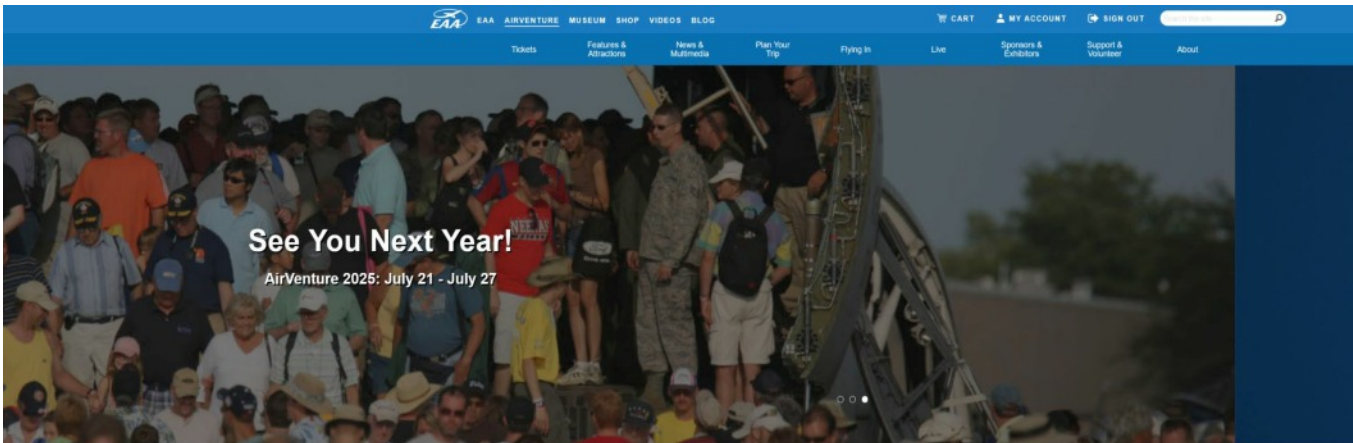
Sunday, October 6, 2024

PNC Savings -6896 Bal.	\$10,464.61
PNC Checking - 1117 Bal.	\$1,965.88
PayPal Bal.	\$0.00
Total Cash on Hand	\$12,430.49

Vendors Paid / Expenses - Paid Sept. / Oct

9/11/2024 Bradley Plumbing - Deposits	\$6,733.50
9-25-24 City Glendale - water acct. setup	\$250.00
10-4-24 Bradley Plumbing - final toilet flanges	\$1,890.00
10-6-24 Complete Fire - final pmt	\$3,209.93
Total Expenses Paid	\$12,083.43

Total on Roster:	84
Paid Members:	69
Not Paid Members:	15



Your Official Countdown to AirVenture 2025


July 21 - July 27, 2025

Countdown is sponsored by:



NEWS & EVENTS
- NOTICE NOTICE -
CHAPTER MEMBERSHIP
REMINDER:

2024 DUES ARE NOW DUE!
PLEASE BRING YOUR \$20
CASH/CHECK/PAYPAL. FOR
YOUR DUES. THEY RUN
FROM JAN 1 TO DEC 31
OF THE YEAR. BRING
YOUR DUES TO
THE NEXT
MEETING.



2024 OCTOBER WALLPAPER



2024 OCTOBER
SPORT AVIATION MAGAZINE.



FOR SALE PAGE 1

For Sale Bradley Aerobat Kit. Right picture completed example, Company Info - no longer selling kits.



FOR SALE PROJECT: STOL KING



FOR SALE PAGE 2

RV-6A S/N 60271 SPECS & DETAILS. Please contact **Ed Daror via email : edoldpilot@gmail.com.**

Aircraft built by owner A&P/IA and Flight Tested and FAA certified as N72AE In June 2003

For Day, Night, VFR, IFR operations at 1800 Lbs. Gross Aircraft Weight for Normal and 1400 Lbs.

Aerobatics. Present Aircraft, Engine and Propeller Total Time in Service since new: 212 Hours.

ENGINE : Lycoming Factory new O-360-A1A 180 H.P. with Slick Electronic Ignition.

PROPELLER: Hartzell Constant Speed factory new Model HC-C2YK-1BF / F766A-4.

AVIONICS: Garmin GNC 300XL GPS/COM and ILS Indicator and a function unit, Narco 12D+ Nav/ Com and an ILS Indicator, Narco AT 150 Transponder, Garmin GMA 240 Audio Panel/Intercom,

UAvionix ADS-B Out Bundle. All with separate antennas. ELT with remote Switch/indicator.

Autopilot: NAVAID Tru-Track coupled to GPS.

COMPASS: Vertical. FLAPS: Electrical. PITOT TUBE: Heated. Landing Lights: Dual. Wing Strobes: dual.

CARBURATOR: Temperature Gauge, THROTTLE, PROP, MIXTURE controls: Vernier type, Cabin

HEATER and ventilation controls, AEROBATIC HARNESS: Hooker 6 point on both seats, STEPS: on both

sides.

INSTRUMENTS: All with internal controllable illumination. NOSE WHEEL: Improved Bearings by Splats

Recently installed. BRAKES: Cleveland dual sides. AIRCRAFT CONTROLS: Stick type with Mike buttons.

This aircraft has and is always hangered at DVT in Phoenix, AZ. Engine is protected with preservative.

Aircraft is presently Airworthy. ALL Van's Aircraft Service Bulletins complied at last annual CONDITION

INSPECTION on June 12th, 2021. ADS- B needs to be rechecked in flight with FAA- ATC procedure.



I do have a 20 year collection of the EAA's Sport Aviation Magazines with the inherent wealth of information in them. All at a price of picking them up from my home. Please, kindly spread the word to membership and they can get in contact with me via my wife's email nova11@cox.net . (My own email 72ae@cox.net in the same account, is very capricious any more, but luckily, it still favors you with functioning in your communications with me. Others are trying to email me, like ASAG and the FAA are not so lucky, i find them arriving in the SPAM section, at best, but mostly not at all...) Cox has no answers, so after 26 years of my loyalty I am looking for another provider. Thank you very much for your kind help, Ed Daror

FOR SALE

PAGE 3

AIRCRAFT BIRCH PLYWOOD AND MORE FOR SALE

No shipping (typical 4x4 sheet ships for over \$200 from California).

Example Pricing:

.4 mm 4x3.5 sheet \$70. (Catalog pricing is \$73 plus \$270 shipping)

.8 mm 5x5 sheet \$50. Catalog for 33% less plywood is \$40 plus shipping (only currently sold in 4x4 sheets) 5 sheets available





1.5 mm 5x5 sheet \$65. Compare catalog plus shipping for 16 square feet vs 25 sq ft.

3.0 mm 5x5 sheet (2 available) \$100. Compare to catalog 4x4 sheets

More material available in 4x8 sheets. 4x8 sheets of plexiglass. Great investments for future projects. Sound proofing material in original roll. Fiberglas rolls. Bring your micrometer to get what you need. Let's talk.

Would consider offers plus a generous donation to EAA Chapter 538 for all of the above.

Bob Hurni (602) 327-3290



FOR SALE PAGE 4
LIST OF WEBSITES FOR SELLING YOUR AIRPLANE.

01. <https://www.trade-a-plane.com/>
02. <https://www.aerotrader.com/sell-aircraft>
03. <https://www.hangar67.com/seller>
04. <https://www.barnstormers.com/>
05. <https://www.winglist.aero/>
06. <https://avpay.aero/sell-aircraft-jet-plane-helicopter/>
07. <https://www.globalair.com/aircraft-for-sale>
08. <https://www.controller.com/listinginput>
09. <https://www.aso.com/>
10. <https://www.aviation-marketplace.com/>
11. <https://www.ridgeaire.com/>
12. <https://findaircraft.com/findaircraft/>
13. <https://www.aircraftdealer.com/>

Lawrence Chris
From: lrencechrist11@gmail.com
Cc: cpucoach@yahoo.com
Sat, Apr 27 at 2:35 A.M.

Both items work as expected. The sidewinder would easily move the fully loaded 252 with extended tanks . Headset was used as backup only. Items will ship from 72023. PayPal or Zelle Thanks !!



Sidewinder \$1200.00 + shipping
Zulu 3 Headset \$500 + shipping



FOR SALE PAGE 5

Cessna N735JX 1977 182Q
 Tach 3838 Hobbs 1128 Eng TT 960
 Avionics
 PFD Aspen Evolution ProMax 1000 w/ AOA
 MFD Aspen Evolution ProMax 1000
 Clock Davatron Autopilot BendixKing Aerocruz 100 Audio panel PS
 Engineering PAR200B GPS Garmin GTN 650 Connectivity Garmin Flight
 Stream 510
 Transponder Garmin GTX 345 (ADSB in/out)
 Engine Monitor JPI EDM 900 iPad Mount x-Naut w/ Mygoflight panel mount
 ELT ACR ARTEX 345 Panels Aerosecure custom
 Interior Seatbelts & shoulder harness BAS Inertial reel 4 point in front
 BAS Rear lap belts Interior Plastics Premier Aerospace Complete interior plastics
 components
 Interior Airtex leather seats interior wall panels full carpet Vents Precise
 airflow front L/R
 Exterior Beacon Aeroled SunBeacon Land/Taxi cowl Aeroled Wingtip lights
 Land/Taxi Stene Aviatio Quasar Led
 Nav/strobe Aeroled Pulsar NSP Tail light Aeroled Suntain Vortex generators
 Micro Aerodynamics Engine Engine baffles Airforms Complete baffle set
 and cowl saver gaskets

1977 CESSNA 182Q SKYLANE

PHOTOS
DOCUMENTS / LOGBOOKS
VIDEOS

\$245,000 USD


John Robinson

Name


Email Address

Customer Request

I accept the Trade-A-Plane

 **Send E**

Stay safe. Read more about avoiding scan using this site. You agree to our Terms of U



AIRPORT OF THE MONTH

12/12/2023	Eagle Airpark Airport	A09	163
1/9/2024	Clifton-Morenci	KCFT	183
2/13/2024	Colorado City	KAZC	
3/14/2024	St. John's airport	KSJN	181
4/12/2024	Safford Regional airport	KSAD	161
5/14/2024	Kayenta	MVM	249
6/11/2024	Polacca	PXL	193
7/9/2024	Chinle	E91	
8/13/2024	Chinie		239
9/10/2024	Flying J Ranch Airpark, Pima, AZ	E37	149
10/8/2024	Phoenix Sky Harbor Intl	KPHX	18

SPEAKER OF THE MONTH

01/09/2024	Carlos Hernandez	Finishing Phase 1 with RV 7
02/13/2024	Mitch Counce	Flying Experiences and RV-9A
03/12/2024	David Courtney	Flying the Grand Canyon
04/09/2024	Alex Bodak	Buckeye Airfair Pictures in a PowerPoint.
05/14/2024	Ian Arnold	The worst plane ever built
06/11/2024	Richard Simile	Decision making using NASA rules
07/09/2024	Msgt Gorge Risinger	Information on the Civil Air Patrol
08/13/2024	Ivan Manoogian	FAA SDL FSDO FFAST Safety Program
09/10/2024	Dennis Newton	Flying drones for Power Station
10/08/2024	Brian Baker	Aircraft Photography
11/12/2024	Ernie Hilborn	Freedom's Wings AZ
12/10/2024	No Speaker –	Christmas Party

Date	Airport	Airport Code	Miles from Glendale	Date	Airport	Airport Code	Miles from Glendale
09/14/2021	Ajo	P01	86	02/13/2004	Colorado City	KAZC	24
10/12/2021	Bagdad	BGT	89	12/01/2018	Lake Havasu	KHII	139
09/13/2022	Benson	E95	158	01/01/2019	Valle 40G	208	
07/12/2022	Bisbee-Douglas	KDUG	195	02/01/2019	Buckeye Muni	KBXK	36
02/01/2019	Buckeye Muni	KBXK	36	03/01/2019	Phoenix Deer Valley	KDVT	16
07/14/2020	Bullhead/Laughlin	KIFP	168.9	04/01/2019	Phoenix Goodyear	KGRY	20
05/09/2019	Casa Grand Airport	KCGZ	67.7	05/09/2019	Casa Grand Airport	KCGZ	67.7
07/09/2019	Chandler Muni	KCHD	26	06/11/2019	Phoenix Gateway-Mesa	KIWA	34
08/13/2024	Chinie	E91	239	07/09/2019	Chandler Muni	KCHD	26
01/11/2022	Cibecus	Z95	110	08/13/2019	Payson Airport	KPAN	108.2
01/09/2024	Clifton-Morenci	KCFT	183	09/10/2019	Gila Bend Municipal	E63	51
02/13/2004	Colorado City	KAZC	242	10/08/2019	Glendale Muni Airport	KGEU	0
08/11/2020	Coolidge	P08	59	11/12/2019	Stellar Airpark	P19	29
03/10/2020	Cottonwood Airport	P52	85.2	12/13/2019	Globe-SanCarlos Apache	P13	108.8
12/12/2023	Eagle Airpark	A09	163	01/14/2020	Eloy	E60	56
01/14/2020	Eloy	E60	56	01/14/2020	Kearny	E67	81
01/12/2021	Falcon Field Mesa, AZ	KFFZ	27	02/11/2020	Kingman Airport	KIGM	156
10/13/2020	Flagstaff Pulliam	KFLG	118	03/10/2020	Cottonwood Airport	P52	85.2
09/10/2024	Flying J Ranch Airpark,	E37	149	04/14/2020	Marana Regional Airport	KMZJ	99
09/10/2019	Gila Bend Municipal	E63	51	05/12/2020	Peoria – Pleasant Valley	P48	19
10/08/2019	Glendale Muni Airport	KGEU	0	06/09/2020	Scottsdale Airport	KSDL	23
12/13/2019	Globe-SanCarlos Apache	P13	108.8	07/14/2020	Bullhead/Laughlin Intl	KIFP	168.9
08/10/2023	Grand Canyon	KGCN	167	08/11/2020	Coolidge	P08	59
08/09/2022	Holbrook	P14	155	09/08/2020	Prescot -Earnst E Love	KPRC	78
05/14/2024	Kayenta	MVM	249	10/13/2020	Flagstaff Pulliam	KFLG	118
01/14/2020	Kearny	E67	81	11/10/2020	Sedona Airport	KSEZ	95
02/11/2020	Kingman Airport	KIGM	156	01/12/2021	Falcon Field Mesa, AZ	KFFZ	27
12/01/2018	Lake Havasu	KHII	139	02/09/2021	Maricopa-Ak-Chin	A39	36
04/14/2020	Marana Regional Airport	KMZJ	99	04/13/2021	Show Low airport	KSOW	141
02/09/2021	Maricopa-Ak-Chin	A39	36	05/11/2021	Wickenburg Muni Airport	E25	42
06/13/2023	Meadview	L25	198	06/08/2021	Williams airport	KCMR	119
07/08/2023	Nogales International Airport	KOLS	166	07/13/2021	Page	KPGA	239
07/13/2021	Page	KPGA	239	08/10/2021	Superior	E81	60
02/08/2022	Parker	P20	122	09/14/2021	Ajo	P01	86
08/13/2019	Payson Airport	KPAN	108.2	10/12/2021	Bagdad	BGT	89
05/09/2023	Peach Springs	GCW	152	11/09/2021	Skyranch at Carefree	18AZ	25.23
05/12/2020	Peoria – Pleasant Valley	P48	19	12/14/2021	San Manuel	E77	116
03/01/2019	Phoenix Deer Valley	KDVT	16	01/11/2022	Cibecus	Z95	110
06/11/2019	Phoenix Gateway-Mesa	KIWA	34	02/08/2022	Parker	P20	122
04/01/2019	Phoenix Goodyear	KGRY	20	03/08/2022	Winslow airport	INW	132
10/08/2024	Phoenix Sky Harbor Intl	KPHX	18	04/12/2022	Sells	E78	114
06/11/2024	Polacca	PXL	193	05/10/2022	Tucson International	KRYN	122
09/08/2020	Prescot -Earnst E Love	KPRC	78	06/14/2022	Seligman	P23	128
11/08/2022	Roosevelt Lake-Grapevine	88AZ	56				
04/12/2024	Safford Regional airport	KSAD	161				

Date	Airport -Airport Code-Miles from Glendale
07/12/2022	Bisbee-Douglas KDUG 195
08/09/2022	Holbrook P14 155
09/13/2022	Benson E95 158
10/11/2022	Yuma airport KNYL 153
11/08/2022	Roosevelt Lake Grapevine 88AZ 56
12/13/2022	Taylor KTYL 142
01/10/2023	Tombstone P29 180
02/14/2023	Whiteriver WTR 136
03/14/2023	Wilcox airport P33 168
04/11/2023	Somerton 44A 154
05/09/2023	Peach Springs GCW 152
06/13/2023	Meadview L25 198
07/08/2023	Nogales International Airport KOLS 166
08/10/2023	Grand Canyon – Tusayan KGCN 167
09/12/2023	Seierra Vista – Ft Hauchuca KFHU 172
10/10/2023	Springerville KJTC 178
11/14/2023	Tuba City TBC 190
12/12/2023	Eagle Airpark Airport A09 163
01/09/2024	Clifton-Morenci KCFT 183
03/14/2024	St. John's airport KSJN 181
04/12/2024	Safford Regional airport KSAD 161
05/14/2024	Kayenta MVM 249
06/11/2024	Polacca PXL 193
07/09/2024	Window Rock airport KRQE
08/13/2024	Chinie E91 239
09/10/2024	Flying J Ranch Airpark, Pima, AZ E37 E37 149
10/08/2024	Phoenix Sky Harbor Intl KPHX 18

Date	Airport -Airport Code-Miles from Glendale
12/14/2021	San Manuel E77 116
06/09/2020	Scottsdale Airport KSDL 23
11/10/2020	Sedona Airport KSEZ 95
09/12/2023	Seierra Vista – Ft Hauchuca KFHU 172
06/14/2022	Seligman P23 128
04/12/2022	Sells E78 114
04/13/2021	Show Low airport KSOW 141
11/09/2021	Skyranch at Carefree 18AZ 25.23
04/11/2023	Somerton 44A 154
10/10/2023	Springerville KJTC 178
03/14/2024	St. John's airport KSJN 181
11/12/2019	Stellar Airpark P19 29
08/10/2021	Superior E81 60
12/13/2022	Taylor KTYL 142
01/10/2023	Tombstone P29 180
11/14/2023	Tuba City TBC 190
05/10/2022	Tucson International KRYN 122
01/01/2019	Valle 40G 208
02/14/2023	Whiteriver WTR 136
05/11/2021	Wickenburg Muni Airport E25 42
03/14/2023	Wilcox airport P33 168
06/08/2021	Williams airport KCMR 119
07/09/2024	Window Rock airport KRQE
03/08/2022	Winslow airport INW 132
10/11/2022	Yuma airport KNYL 153

AIRPORT OF THE MONTH - PHOENIX SKY HARBOR AIRPORT



Phoenix Coordinates: [33°26'54"N 112°04'26"W](#)

[Country](#) United States

[State](#) Arizona [County](#) Maricopa

Settled 1867; 157 years ago

Incorporated February 25, 1881

Founded by [Jack Swilling](#)

[Named for](#) Phoenix, mythical creature

Government

- Type [Council–manager](#)
- Body [Phoenix City Council](#)
- [Mayor](#) [Kate Gallego \(D\)](#)

Area

- State capital 519.28 sq mi (1,344.94 km²)
- Land 518.27 sq mi (1,342.30 km²)
- Water 1.02 sq mi (2.63 km²)

Elevation 1,086 ft (331 m)

Population (2020)[3]

- State capital 1,608,139
- Estimate (2021)[3] 1,624,569

AIRPORT OF THE MONTH - PHOENIX SKY HARBOR AIRPORT

Nicknames: Valley of the Sun

Coordinates: 33°26′54″N 112°04′26″W

Country United States State Arizona County Maricopa Settled 1867; 157 years ago

Incorporated February 25, 1881 Founded by Jack Swilling Named for Phoenix, mythical creature

Government • Type Council–manager • Body Phoenix City Council • Mayor Kate Gallego (D)

Area[1] • State capital 519.28 sq mi (1,344.94 km²) • Land 518.27 sq mi (1,342.30 km²) • Water 1.02 sq mi (2.63 km²) Elevation[2] 1,086 ft (331 m) Population (2020)[3] • State capital 1,608,139 • Estimate (2021)[3] 1,624,569 • Rank 11th in North America 5th in the United States

Time zone UTC−07:00 (MST (no DST)) ZIP Codes 85001–85024, 85026–85046, 85048, 85050–85051, 85053–85054, 85060–85076, 85078–85080, 85082–85083, 85085–85087 Area codes East: 480 Central: 602 West: 623 FIPS code 04-55000 GNIS feature ID 44784 Website www.phoenix.gov

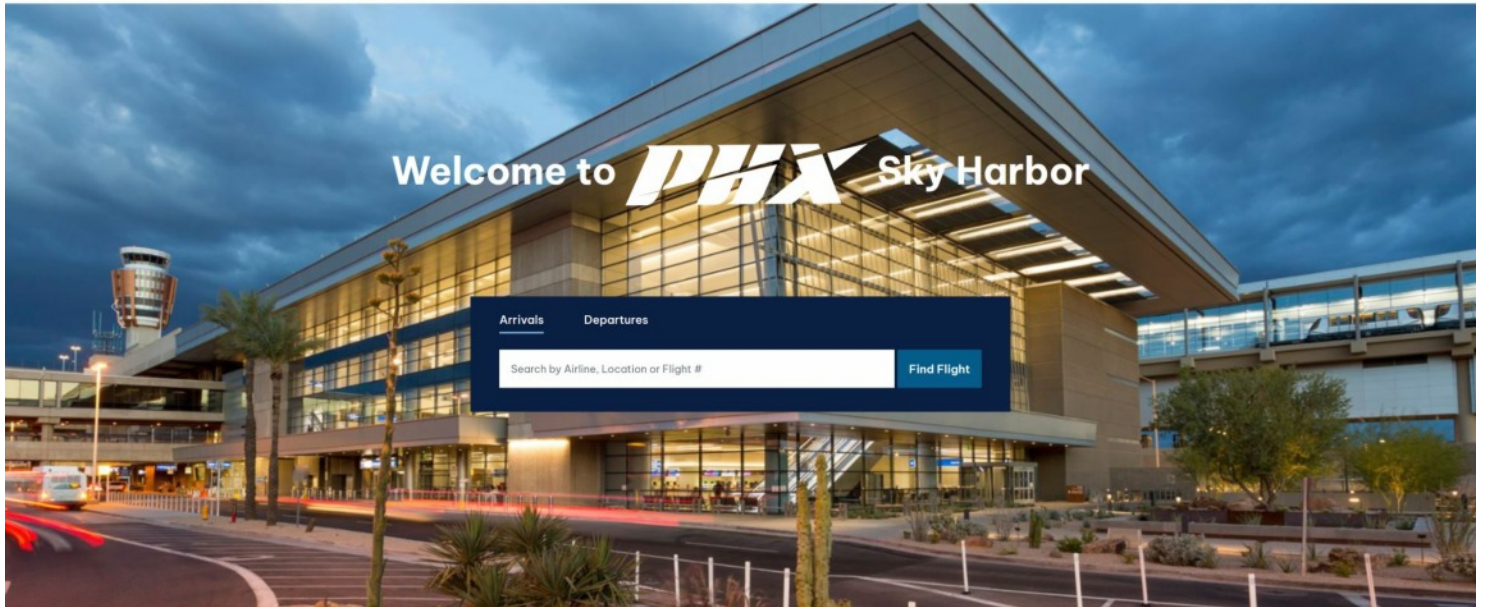
Phoenix (/fɪnks/ FEE-niks) is the capital and most populous city of the U.S. state of Arizona, with 1,662,607 residents as of 2024. It is the fifth-most populous city in the United States and the most populous state capital in the country.

Phoenix is the most populous city of the Phoenix metropolitan area, also known as the Valley of the Sun, which in turn is part of the Salt River Valley and Arizona Sun Corridor. The metro area is the 10th-largest by population in the United States with approximately 4.95 million people as of 2020, making it the most populous in the Southwestern United States. Phoenix, the seat of Maricopa County, is the largest city by population and area in Arizona, with an area of 517.9 square miles (1,341 km²), and is also the 11th-largest city by area in the United States.

Phoenix was settled in 1867 as an agricultural community near the confluence of the Salt and Gila Rivers and was incorporated as a city in 1881. It became the capital of Arizona Territory in 1889. Its canal system led to a thriving farming community with the original settlers' crops, such as alfalfa, cotton, citrus, and hay, remaining important parts of the local economy for decades. Cotton, cattle, citrus, climate, and copper were known locally as the "Five C's" anchoring Phoenix's economy. These remained the driving forces of the city until after World War II, when high-tech companies began to move into the valley and air conditioning made Phoenix's hot summers more bearable.

Phoenix is the cultural center of Arizona. It is in the northeastern reaches of the Sonoran Desert and is known for its hot desert climate. The region's gross domestic product reached over \$362 billion by 2022. The city averaged a four percent annual population growth rate over a 40-year period from the mid-1960s to the mid-2000s, and was among the nation's ten most populous cities by 1980. Phoenix is also one of the largest plurality-Hispanic cities in the United States, with 42% of its population being Hispanic.

AIRPORT OF THE MONTH - AIRNAV SKY HARBOR AIRPORT, AZ

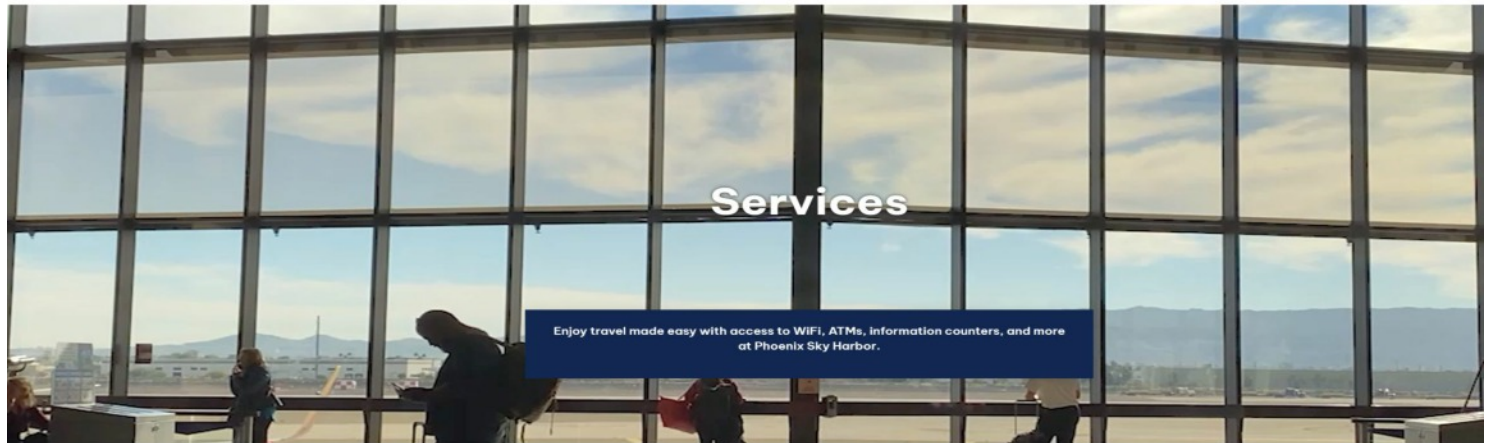


Welcome to PHX Sky Harbor

[Arrivals](#)
[Departures](#)

Search by Airline, Location or Flight #

Find Flight



Services

Enjoy travel made easy with access to WiFi, ATMs, information counters, and more at Phoenix Sky Harbor.

American Airlines Credit Union

Air transportation employees can access financial products and services.

[See Credit Union](#)

ATMs & Cash to Card Machines

Use ATMs and cash to card machines at Terminals 3 and 4.

[See ATMs](#)

WiFi

Enjoy free wifi throughout the airport.

[View WiFi](#)

Lost & Found

Find information to retrieve a lost item.

[View Lost & Found](#)

Animal Relief Areas

Nine pet relief areas are located throughout the airport.

[View Relief Areas](#)

Charging Stations

Travelers can access outlets and USB ports throughout the airport.

[Locate Charging Station](#)

Fear of Flying Classes

Register for Captain Ron's Fearless Flight Cleared for Takeoff 101 Class.

[Register for Class](#)

Mail-back Program

Mail items back to yourself at information counters in Terminals 3 and 4.

[See Program](#)

Arizona Lottery Retail

In Terminal 4, travelers can purchase Arizona Lottery products and games.

[Find Lottery Locations](#)

Compassion Corner

Visit the Compassion Corner on level 3 in Terminal 4.

[See Compassion Corner](#)

Information Counters

Find information counters at Terminal 3 and 4, and the Rental Car Center.

[See Counter Locations](#)

Nursing Stations

Visit nursing stations located pre-and post-security in all terminals.

[Find Stations](#)

AIRPORT OF THE MONTH - AIRNAV SKY HARBOR AIRPORT, AZ

AIRNAV.COM

Airports

Nav aids

Airspace Fixes

Aviation Fuel

Hotels

AIRBOSS

iPhone App

My AirNav

KPHX Phoenix Sky Harbor International Airport
Phoenix, Arizona, USA

GOING TO PHOENIX?



JW MARRIOTT

Hertz[Reserve Online](#)[Reserve a Hotel Room](#)**FAA INFORMATION EFFECTIVE 03 OCTOBER 2024****Location**

FAA Identifier: PHX

Lat/Long: 33-26-03.4000N 112-00-41.7000W
 33-26.056667N 112-00.695000W
 33.4342778,-112.0115833
 (estimated)

Elevation: 1134.8 ft. / 345.9 m (surveyed)

Variation: 12E (2000)

From city: 3 miles E of PHOENIX, AZ

Time zone: UTC -7 (year round; does not observe DST)

Zip code: 85034

Airport Operations

Airport use: Open to the public

Activation date: 04/1940

Control tower: yes

ARTCC: ALBUQUERQUE CENTER

FSS: PRESCOTT FLIGHT SERVICE STATION

NOTAMs facility: PHX (NOTAM-D service available)

Attendance: CONTINUOUS

Pattern altitude: TPA: 1000'AGL LGT ACFT & NON-TURBOJETS; 1500'AGL HVY ACFT & TURBOJETS.

Wind indicator: lighted

Segmented circle: no

Beacon: white-green (lighted land airport)

Operates sunset to sunrise.

Landing fee: yes, OVNGT PRKG FEE.

Fire and rescue: ARFF index D

International operations: customs landing rights airport

AIRPORT OF THE MONTH - AIRNAV SKY HARBOR AIRPORT, AZ

Airport Communications

WX ASOS: PHONE 602-231-8557

PHOENIX GROUND: 119.75 ;NORTH 132.55 ;SOUTH 269.2

PHOENIX TOWER: 118.7 ;RWY 08/26 120.9 ;RWY 07L/25R, 07R/25L 254.3 ;RWY 07L/25R, 07R/25L 278.8 ;RWY 08/26

PHOENIX APPROACH: 119.2 ;319-057 7500 FT & ABV 120.7 ;319-057 BLW 7500 FT 123.7 ;119-138 BLW 7500 FT 123.7 ;139-191 BLW 8500 FT 124.1 ;119-138 7500-14500 FT 124.1 ;192-263 7500-12500 FT 124.9 ;058-118 BLW 10500 FT 126.8 ;058-118 10500 FT & ABV 126.8 ;119-138 ABV 14500 FT 126.8 ;139-191 8500 FT & ABV 126.8 ;192-263 ABV 12500 FT 128.65 ;340-079 ABV 5500 FT

PHOENIX DEPARTURE: 119.2 ;319-057 7500 FT & ABV 120.7 ;319-057 BLW 7500 FT 123.7 ;119-138 BLW 7500 FT 123.7 ;139-191 BLW 8500 FT 124.1 ;119-138 7500-14500 FT 124.1 ;192-263 7500-12500 FT 124.9 ;058-118 BLW 10500 FT 126.8 ;058-118 10500 FT & ABV 126.8 ;119-138 ABV 14500 FT 126.8 ;139-191 8500 FT & ABV 126.8 ;192-263 ABV 12500 FT 128.65 ;340-079 ABV 5500 FT

CLEARANCE DELIVERY: 118.1 269.2

BALDY DP: 126.8

BLYTHE STAR: 124.1

BROAK DP: 126.8

BRUSR STAR: 128.65

BUCKEYE DP: 126.8

BUNTR STAR: 128.65

CHILY DP: 119.2

CLASS B: 119.2 ;319-057 7500 FT & ABV 120.7 ;319-057 BLW 7500 FT 123.7 ;119-138 BLW 7500 FT 123.7 ;139-191 BLW 8500 FT 124.1 ;119-138 7500-14500 FT 124.1 ;192-263 7500-12500 FT 124.9 ;058-118 BLW 10500 FT 126.8 ;058-118 10500 FT & ABV 126.8 ;119-138 ABV 14500 FT 126.8 ;139-191 8500 FT & ABV 126.8 ;192-263 ABV 12500 FT

COYOT STAR: 128.65

D-ATIS: 127.575

DSERT STAR: 120.7

EAGUL STAR: 128.65

ECLPS DP: 126.8

EMERG: 243.0

FORPE DP: 119.2

FYRBD DP: 126.8

HYDRR STAR: 124.1

IC: 128.65 ;340-079 ABV 5500 FT

JESSE STAR: 128.65

KEENS DP: 126.8

MOBIE DP: 126.8

MRBIL DP: 119.2

QUAKY DP: 119.2

ST. JOHNS DP: 119.2

STANFIELD DP: 126.8

STRRM DP: 126.8

SUNSS STAR: 124.1

WETAL DP: 126.8

ZEPER DP: 119.2

ZIDOG DP: 119.2

WX ASOS at SDL (12 nm NE): PHONE 480-483-3049

WX AWOS-3PT at CHD (14 nm SE): PHONE 480-814-9952

WX ASOS at FFZ (14 nm E): PHONE 480-641-4111

WX AWOS-3 at GEU (15 nm W): PHONE 623-877-8609

WX ASOS at DVT (16 nm N): 126.5 (623-587-7764)

WX AWOS-3 at TWA (19 nm SE): 133.5 (480-988-9428)

• ASDE-X IN USE. OPERATE TRANSPONDERS WITH ALTITUDE REPORTING MODE AND ADS-B (IF EQUIPPED) ENABLED ON ALL AIRPORT SURFACES.

• OPS 1200-0100Z MON-THUR, 1200-2300Z FRI, 08 HR PPR, CLSD WKEND, HLL, ALOPS D853-9161;C802-302-9162, 24 HR CP D853-9071, BIRDS INVOP, BASH PHASE I JAN-FEB & JUN-SEP MID SEASON INCREASED BIRD ACTV PHASE II HVY BIRD ACT, BWUC UPON REQUEST, SEE AFI.

Nearby radio navigation aids

VOR radial/distance	VOR name	Freq	Var
PXR :260/2.1	PHOENIX VORTAC	115.60	12E
TWA :281/19.7	WILLIE VORTAC	113.30	13E
TFD :339/33.3	STANFIELD VORTAC	114.80	12E

Airport Services

Fuel available: 100LL, JET-A

Parking: hangars and tie-downs

Airframe service: MAJOR

Powerplant service: MAJOR

Bottled oxygen: HIGH/LOW

Bulk oxygen: HIGH/LOW

AIRPORT OF THE MONTH - AIRNAV SKY HARBOR AIRPORT, AZ

Runway Information

Runway 8/26

Dimensions: 11489 x 150 ft. / 3502 x 46 m	
Surface: concrete/grooved, in good condition	
Weight bearing capacity: PCN 74 /R/B/W/T	
Single wheel: 30.0	
Double wheel: 200.0	
Double tandem: 455.0	
Dual double tandem: 965.0	
Runway edge lights: high intensity	
RUNWAY 8	RUNWAY 26
Latitude: 33-26.451655N	33-26.449405N
Longitude: 112-01.787617W	111-59.528140W
Elevation: 1111.1 ft.	1134.7 ft.
Traffic pattern: left	right
Runway heading: 078 magnetic, 090 true	258 magnetic, 270 true
Displaced threshold: 898 ft.	no
Declared distances: TORA:11489 TODA:11489 ASDA:11489 LDA:10591	TORA:11489 TODA:11489 ASDA:11489 LDA:11489
Markings: precision, in good condition	precision, in good condition
Visual slope indicator: 4-light PAPI on left (3.00 degrees glide path)	4-light PAPI on left (3.00 degrees glide path)
Approach lights: MALSF: 1,400 foot medium intensity approach lighting system with sequenced flashers	
Runway end identifier lights: no	yes
Touchdown point: yes, no lights	yes, no lights
Instrument approach: ILS/DME	ILS/DME
Obstructions: 66 ft. bldg, 3020 ft. from runway, 503 ft. left of centerline, 42:1 slope to clear	9 ft. road, 905 ft. from runway, 540 ft. right of centerline

Runway 7L/25R

Dimensions: 10300 x 150 ft. / 3139 x 46 m	
Surface: concrete/grooved, in good condition	
Weight bearing capacity: PCN 70 /R/B/W/T	
Single wheel: 30.0	
Double wheel: 235.0	
Double tandem: 435.0	
Dual double tandem: 940.0	
Runway edge lights: high intensity	
RUNWAY 7L	RUNWAY 25R
Latitude: 33-25.863468N	33-25.862140N
Longitude: 112-01.626098W	111-59.600715W
Elevation: 1110.2 ft.	1134.0 ft.
Traffic pattern: right	left
Runway heading: 078 magnetic, 090 true	258 magnetic, 270 true
Declared distances: TORA:10300 TODA:10300 ASDA:10300 LDA:10300	TORA:10300 TODA:10300 ASDA:10300 LDA:10300
Markings: precision, in good condition	precision, in good condition
Visual slope indicator: 4-light PAPI on left (3.00 degrees glide path)	4-light PAPI on left (3.00 degrees glide path)
RVR equipment: touchdown	rollout
Approach lights: MALSR: 1,400 foot medium intensity approach lighting system with runway alignment indicator lights	
Runway end identifier lights: no	no
Touchdown point: yes, no lights	yes, no lights
Instrument approach: ILS/DME	
Obstructions: 62 ft. pole, 2958 ft. from runway, 750 ft. right of centerline, 44:1 slope to clear	416 ft. ant, marked and lighted, 17582 ft. from runway, 600 ft. left of centerline, 41:1 slope to clear

AIRPORT OF THE MONTH - AIRNAV SKY HARBOR AIRPORT, AZ

Runway 7L/25R

<p>Dimensions: 10300 x 150 ft. / 3139 x 46 m Surface: concrete/grooved, in good condition Weight bearing capacity: PCN 70 /R/B/W/T Single wheel: 30.0 Double wheel: 235.0 Double tandem: 435.0 Dual double tandem: 940.0 Runway edge lights: high intensity RUNWAY 7L Latitude: 33-25.863468N Longitude: 112-01.626098W Elevation: 1110.2 ft. Traffic pattern: right Runway heading: 078 magnetic, 090 true Declared distances: TORA:10300 TODA:10300 ASDA:10300 LDA:10300 Markings: precision, in good condition Visual slope indicator: 4-light PAPI on left (3.00 degrees glide path) RVR equipment: touchdown Approach lights: MALSR: 1,400 foot medium intensity approach lighting system with runway alignment indicator lights Runway end identifier lights: no Touchdown point: yes, no lights Instrument approach: ILS/DME Obstructions: 62 ft. pole, 2958 ft. from runway, 750 ft. right of centerline, 44:1 slope to clear</p>	<p>RUNWAY 25R 33-25.862140N 111-59.600715W 1134.0 ft. left 258 magnetic, 270 true TORA:10300 TODA:10300 ASDA:10300 LDA:10300 precision, in good condition 4-light PAPI on left (3.00 degrees glide path) rollout no yes, no lights 416 ft. ant, marked and lighted, 17582 ft. from runway, 600 ft. left of centerline, 41:1 slope to clear</p>
--	---

Runway 7R/25L

<p>Dimensions: 7800 x 150 ft. / 2377 x 46 m Surface: concrete/grooved, in good condition Weight bearing capacity: PCN 79 /R/B/W/T Single wheel: 30.0 Double wheel: 200.0 Double tandem: 400.0 Dual double tandem: 1010.0 Runway edge lights: high intensity RUNWAY 7R Latitude: 33-25.731538N Longitude: 112-01.626143W Elevation: 1111.0 ft. Traffic pattern: left Runway heading: 078 magnetic, 090 true Declared distances: TORA:7800 TODA:7800 ASDA:7800 LDA:7800 Markings: precision, in good condition Visual slope indicator: 4-light PAPI on left (3.00 degrees glide path) Approach lights: MALSR: 1,400 foot medium intensity approach lighting system with runway alignment indicator lights Touchdown point: yes, no lights Instrument approach: ILS/DME Obstructions: 33 ft. pole, lighted, 900 ft. from runway, 640 ft. right of centerline, 20:1 slope to clear</p>	<p>RUNWAY 25L 33-25.730590N 112-00.092353W 1126.3 ft. left 258 magnetic, 270 true TORA:7800 TODA:7800 ASDA:7800 LDA:7800 precision, in good condition 4-light PAPI on left (3.00 degrees glide path) MALSR: 1,400 foot medium intensity approach lighting system with runway alignment indicator lights yes, no lights ILS/DME 424 ft. ant, marked and lighted, 20059 ft. from runway, 1193 ft. left of centerline, 46:1 slope to clear</p>
---	--

Airport Ownership and Management from official FAA records

Ownership: Publicly-owned



Owner: CITY OF PHOENIX
 2485 E BUCKEYE RD
 PHOENIX, AZ 85034
 Phone 602-273-3302

Manager: CHAD R. MAKOVSKY
 2485 E BUCKEYE RD
 PHOENIX, AZ 85034
 Phone 602-273-3302

AIRSIDE OPS SUPT - 602-273-2072; AIRSIDE MGR - 602-273-3490; 24 HR DUTY MGR 602-273-3388.

AIRPORT OF THE MONTH - SKY HARBOR AIRPORT, AZ CONTINUED, THINGS TO DO IN PHOENIX




1. Desert Botanical Garden
2. Camelback Mountain
3. Musical Instrument Museum
4. Heard Museum
5. Phoenix Art Museum
6. Papago Park
7. Phoenix Zoo
8. Arizona Science Center
9. Children's Museum of Phoenix
10. Heritage Square
11. ButterFly Wonderland
12. McCormic-Stillman Rairroad Park



PICTURES FROM THE HANGAR BUILD SEPT.-OCTOBER



PICTURES FROM THE HANGAR BUILD SEPT.-OCTOBER



PICTURES FROM THE HANGAR BUILD SEPT.-OCTOBER



PICTURES FROM THE SEPT 10, 2024 MEETING



THANK YOU**THANK YOU****THANK YOU****THANK YOU**

THE FOLLOWING IS A LIST OF PEOPLE WHO HAVE GENEROUSLY DONATED TO THE HANGAR FUND. WILL YOU JOIN THEM? SEND US SOME MONEY AND YOUR NAME WILL BE HERE ALSO! * MEANS MULTIPLE DONATIONS.

- | | |
|----------------------------------|--------------------------|
| 1. Aaron Andrew | 40. John Robinson |
| 2. Benjamin Armstrong | 41. Mark Robinson |
| 3. AZ Aeroservices - Jack Norris | 42. Cheri McGunagle |
| 4. Anna Berry | 43. Mark Johnson |
| 5. John Bishop | 44. Michael Hauser |
| 6. Alexander Bodak * | 45. Scott Davis |
| 7. Tad Daughters ** | 46. Paul & Debbie Fisher |
| 8. John Gregg Jr. | 47. Larry Polhill |
| 9. Darren Henley * | 48. Curt Wheeler |
| 10. Carlos Hernandez | 49. Mark Pearson |
| 11. Michael Karazewski | 50. Don Nee * |
| 12. Mary Kelly | 51. Mark Johnson |
| 13. Jamie Marie | 52. .Elena Evans |
| 14. Micah Martin | 53. Alex Hardt |
| 15. Lori Massuer | 54. John Maleitzke |
| 16. Jim Moss | 55. Dee Grimm |
| 17. Mark Pansing | 56. Joe Statt |
| 18. Frank Rivera | 57. John Barbrick |
| 19. John Roffey | 58. Lonny McClung |
| 20. Chris Rute | 59. Bob Hurni * |
| 21. Stuart Snow | 60. John Warner |
| 22. Sharon Burke * | 61. Doug Brune |
| 23. Steve Thompson | 62. . Fawn Dorman |
| 24. Katie Velvick | 63. Willard Waddle |
| 25. Tom Velvick | 64. Dave Timberlake |
| 26. John Warner | 65. Doug Hanrahan |
| 27. Dawn Young | 66. Anonymous \$5,000. |
| 28. Chuck Kline | 67. Larry Jansic |
| 29. Roy Hendrickson | |
| 30. Steve Thompson | |
| 31. Mark Pansing | |
| 32. Jack Norris | |
| 33. Fred Kirkland | |
| 34. Cheri McGunagle | |
| 35. Roger Ward | |
| 36. George Parkins | |
| 37. Michael Hauser | |
| 38. Richard Schmidt | |
| 39. David Courtney * | |

Check the Website at <https://chapters.eaa.org/ea538/hangar-fundraiser> for more information and updates. * * Means more than multiple donations.

If I missed anybody, You will appear in Next month's newsletter. Thank You for getting us closer to our goal of our very own hangar/home.

Print, fill in, write your check, and send it to John Gregg.

2024
E.A.A. Leroy Castle Chapter 538
Membership Renewal Form

Name: _____ Spouse's Name: _____

Address: _____

City: _____ State: _____ Zip: _____

Phone: _____ (circle one) Home Cell Email Address: _____

National EAA Number: _____ Expires: _____

Approximate Month & Year joined Chapter 538: _____

Note: EAA requires you be a member of National EAA in order to be a member of Chapter 538.

RATINGS HELD:

Student Pilot _____ Sport Pilot _____ Recreational Pilot _____ Private Pilot _____ Commercial Pilot _____

ATP _____ A&P _____ IA _____ CFI _____ CFII _____ Other Ratings: _____

Aircraft, Project or Hobbies: _____

DO NOT SHARE STATEMENT: We will ONLY SHARE THIS INFORMATION WITH OTHER CHAPTER MEMBERS, unless you tell us otherwise: DO NOT share this information _____ Signature

PROXY STATEMENT: I hereby appoint _____ of EAA Chapter 538 as my true and lawful agent and proxy with full power of substitution to represent me, in my absence, at any Chapter meeting on all matters coming before the meeting. Note: If you do not wish to appoint a proxy, mark "N/A", do not sign and you will not relinquish your vote.

_____ Signature

_____ Date

INSTRUCTIONS: Return the completed / updated form and \$20 annual dues to Treasurer:

John Gregg Jr.

5688 W. Abraham Ln.

Glendale, AZ 85308

Questions. Cell: 623-340-0383

(Make checks payable to EAA Chapter 538)

Email: jgregg.jr@gmail.com

Print, fill in, write your check, and send it to John Gregg.

**2024
E.A.A. Chapter 538
New Membership Form**

Name: _____ Spouse's Name: _____
 Address: _____
 City: _____ State: _____ Zip: _____
 Phone: _____ Email Address: _____
 National EAA Number: _____ Expires: _____

Note: EAA requires you be a member of National EAA in order to be a member of Chapter 538.
 Note: Dues are not pro-rated. Dues are due January 1st of each year.

RATINGS HELD:
 Student Pilot _____ Sport Pilot _____ Recreational Pilot _____ Private Pilot _____ Commercial Pilot _____
 ATP _____ A&P _____ IA _____ CFI _____ CFII _____ Other Ratings: _____
 Aircraft, Project or Hobbies: _____

DO NOT SHARE STATEMENT: We will ONLY SHARE THIS INFORMATION WITH OTHER CHAPTER MEMBERS, unless you tell us otherwise: **DO NOT** share this information _____
 Signature

PROXY STATEMENT: I hereby appoint _____ of EAA Chapter 538 as my true and lawful agent and proxy with full power of substitution to represent me, in my absence, at any Chapter meeting on all matters coming before the meeting. Note: If you do not wish to appoint a proxy, mark "N/A", do not sign and you will not relinquish your vote.

 Signature Date

INSTRUCTIONS: Return the **completed / updated** form and **\$20** annual dues to Treasurer:
 John Gregg Jr.
 5688 W. Abraham Ln. **(Make checks payable to EAA Chapter 538)**
 Glendale, AZ 85308
 Questions: Cell: 623-340-0383 Email: jgregg.jr@gmail.com

NAME TAG ORDER:

Style #1			Style #2	
NAME EAA CHAPTER 538 PHOENIX, AZ			NAME EAA CHAPTER 538, PHX,AZ LINE 3	
First Name	Last Name	Style #1	Style #2	If Choose Style #2 – Line 3 to Read

Note: Chapter pays for your first name tag as part of your initial year dues. Replacements name tags are \$8.00 ea.
 File: 2024 New Membership Form

**EXPERIMENTAL AIRCRAFT ASSOCIATION
LEROY CASTLE CHAPTER 538
PHOENIX, ARIZONA**

The Leroy Castle EAA Chapter 538 is a 501(c)(3) non-profit organization (EIN 86-1017778). We are counting on support from our community and folks like you to help us!

Your donation is very much appreciated!

This is your receipt* for your donation in the amount of:

\$100 \$250 \$500 \$1000 \$5000

Other: _____

Donation Date: _____

Make donation check payable to: EAA Chapter 538

Mail checks to: 36409 N 17th Ave. Phoenix, AZ 85086

**Thank You for supporting EAA Chapter 538
and the future of aviation!**

**Please retain this receipt for tax purposes and consult your accountant regarding charitable tax deduction related questions.*

chapters.eaa.org/ea538