



October 2019 Newsletter Volume 43, Number 10

The Static Line

Leroy Castle Memorial EAA Chapter 538 Phoenix, AZ

Website: www.538.eaachapter.org

Email: ea538board@gmail.com

Facebook: www.facebook.com/ea538



Monthly meeting are the second Tuesdays of every month starting 6:30 P.M. at Deer Valley airport restaurant.

IN THIS ISSUE

Calendar of Events & Index	pg. 1
Officers & Directors	pg. 1
Presidents Report	pg. 2
Secretary's Report	pg. 3
Notices, Sport Aviation, Wallpaper	pg. 4
More Notices	pg. 5
Webinars for October 2019	pg. 6
For Sale	pg. 7-11
Airport of the Month	pg. 12
Glendale	to pg. 16
Pictures from our members	pg. 17
99's Sport Landing contest	pg. 18
Chapter Pancake Breakfast	pg. 19

2019 CALENDAR

Monthly Meeting (MM)

October 8, 2019 MM

Speakers Paula Barron - Huey Project

November 12, 2019 MM

Speaker Unknown

December 10, 2019 Christmas Party

2019 CHAPTER OFFICERS / DIRECTORS

President – Carlos Hernandez
Email: pazmany.ch@gmail.com
Ph: (623) 810-5675

Vice President – Darren Henley
Email: p51blldr@yahoo.com

Treasurer – John Gregg
Email: jgregg.jr@gmail.com

Secretary – Alexander Bodak III
Email: cpucoach@yahoo.com

1 year Director – Dave Biddle
Email: dbiddle3@cox.net

2 year Director – Tom Velvick
Email: tomvelvick@cox.net

3 year Director - Katie Velvick
Email: rv4chick@cox.net

Newsletter Editor – Alex Bodak
Email: cpucoach@yahoo.com

Webmaster – Alex Bodak
Email: ea538board@gmail.com

PRESIDENT'S REPORT

There is no Report This Month.



This is what Carlos' RV 7 might look like.

EAA CHAPTER 538 MONTHLY MEETING MINUTES FOR SEPTEMBER, 2019

Meeting was called to order at 6:31 P.M.. Carlos welcomed our visitors and ladies from the 99'. Next was an introduction of our speaker Karen Hausteen. She is a nurse, pilot and a member of the 99' women' pilots association.

Karen gave a brief history of the 99'. It is an international organization. The Phoenix chapter has over 100 members. In 1929, a request to the 150 women pilots to organize a group went out and 99 responded, hence their name. The home office is in Oklahoma. Their first president was Amelia Earhart. They have two museums. They give multiple presentations to girl scouts every year. They also have a one week camp in Prescott. They offer flying companion courses which is a mini ground school. Every year they have a spot landing contest at Ak Chin. It is October 12, 2019. They also sponsor females who are either becoming a pilot or want to further their skills and certifications.

Self introductions of the three visitors followed the break. They are Scott Davis, Mark Dorn, and Fred Kickland.

New Business

We heard from the officers who were present. Carlos needs to hear from the people who want to get in on the bulk Oil purchase as soon as possible. The chapter needs to schedule a time to pick up the HyperBite. Our next pancake breakfast is in Saturday October 26. Cheri M gave us the list of Young Eagles events. They are November 9th with 60 to 70 people. A pot luck is to follow at Dave Biddle' hangar. The next one is December 7th at Stellar air park. Also, those who are applying for scholarships need to do so between February 1 and the 15.

A request for people to be on the nomination of officers/directors was given.

Meeting adjourned at 8:25 P.M.

Our October speaker is Paula Barren of the 99' talking about their "light horse legacy"Huey project.



NEWS & EVENTS

ASK ATC

Do you have an ATC question but can't reach one? You're in Luck. Our own member, Steven Stenstrom works ATC for the FAA at Sky Harbor Intl Airport. He set-up an email for that. It is: ea538atc@gmail.com He is also happy to arrange a tour of the Phoenix Sky Harbor Control tower. Please email him on which month you can come for a tour.

- NOTICE NOTICE -

CHAPTER MEMBERSHIP REMINDER:

**2019 DUES ARE NOW DUE!
PLEASE BRING YOUR \$20
CASH/CHECK/PAYPAL FOR
YOUR 2019 MEMBERSHIP
RENEWAL.**



**2019 OCTOBER WALLPAPER
CLICK PHOTO FOR OCTOBER 2019 WALLPAPER**



OCTOBER 2019 SPORT AVIATION MAGAZINE

**CLICK PHOTO FOR OCTOBER 2019 SA
MAGAZINE**



CALLING ALL EAA CHAPTER 538 MEMBERS & VISITORS.

Along with my request for articles, pictures, info for this newsletter, Thirty-nine (39) people out of the 60 or so members have done the ten questions at survey monkey about our chapter and how we can improve it above the great job that Carlos and the rest of the officers/board member are doing. Please take six (6) minutes out of your day to help us make our chapter even better. You can copy and paste it into a web browser and go. You can hold CTRL and click on the link below.

<https://www.surveymonkey.com/r/9NYJZBV>

If you have any ideas for speakers for chapter meetings please forward

***MEMBERS INFORMATION***

John Gregg has us registered for amazon smile. <https://smile.amazon.com/>

When you log into the Amazon Smile site, you must select the charity you are supporting. You will see this area in the black upper band middle of the screen. Note: Currently, Guide Star, the company that Amazon uses to verify qualified charities only utilizes the first line of our name: "EAA 538" is used. Once on the Amazon Smile site, you will order as usual. **Thanks John Gregg Jr.**

WEBINARS FOR OCTOBER 2019

[URL: HTTP://WWW.EAAVIDEO.ORG/CATEGORY/VIDEOS/WEBINARS](http://www.eaa-video.org/category/videos/webinars)

[Register Now >>](#)

Upcoming webinars include the following topics and presenters:

October Webinars

FAA's Safety Continuum

Wednesday, October 2 at 7 p.m. CDT

Presenter: Mike Busch | *Qualifies for FAA Wings and AMT credit.*

[Register Now >>](#)

ADS-B Update: Equipping for 2020 and Reviewing the Latest Portable Receivers

Wednesday, October 9 at 7 p.m. CDT

Presenter: John Zimmerman | *Qualifies for FAA WINGS credit.*

[Register Now >>](#)

Decathlon Airplanes: Evolution in Fifty Years of Production

Tuesday, October 15 at 7 p.m. CDT

Presenter: Jody Bradt | *Qualifies for FAA WINGS and AMT credit.*

[Register Now >>](#)

Improving Your Flight Proficiency

Wednesday, October 16 at 7 p.m. CDT

Presenter: Steve Krog | *Qualifies for FAA WINGS credit.*

[Register Now >>](#)

Engine Leaning Made Simple

Wednesday, October 23 at 7 p.m. CDT

Presenter: Bill Ross | *Qualifies for FAA Wings and AMT credit.*

[Register Now >>](#)

EAA Flying Clubs - Growing Participation in Aviation

Tuesday, October 29 at 7 p.m. CDT

Presenter: David Leiting Jr.

[Register Now >>](#)

Loss of Control – Root Causes and Innovation Opportunities - Part 2

Wednesday, October 30 at 7 p.m. CDT

Presenter: Loss of Control Committee Members | *Qualifies for FAA Wings credit.*

[Register Now >>](#)

FOR SALE PAGE

I have a new ray Allen grip all wired and ready to go. I got it when I built my rocket but decided to use something else. I can be reached at my cell phone. 602 228 9397. Joel Haglund



**SHELVES FOR SALE -
BEST OFFER OR \$40 EACH. - 4 SECTIONS**



Tom Parten quit flying and has his 180 hp LongEz for sale and a 6 Cylinder Sonex (Tail wheel) here on Thunder Ridge Airpark AZ 28. If you know anybody looking for a good deal contact Bertha Partin <bmpartin@gmail.com>



FOR SALE PAGE 2

From Jack Norris

1. Tucano-Replica

The 2nd Arizona Tucano Replica kit is now located at the Geronimo Experimental Build Center in Marana Arizona. The build center is owned and operated by Greg Hobbs. Greg is the current Exhibition Chairman for the COPPERSTATE Fly-In.

The Tucano Replica is a 3/4 scale design modeled after the Embraer Tucano military trainer and light air-to-ground attack support aircraft used by many of the world's militaries.

It is a great flying airplane and can be purchased as a kit, S-LSA or completed experimental with a variety of factory assist options. I've now flown 12+ hours in a 912 version with a supercharge (140 hp) and really enjoyed getting back into a complex aircraft...of course the engine out scenarios had me doing a lot more thinking about drag/glide ratios with the flying bricks extended and precious little airspace left to maneuver. The bubble canopy and Texas heat definitely helped me lose a couple of pounds.

The average delivery time for an S-LSA is 4 months. A retractable gear model with a 915is Rotax and constant speed prop will take about 6 months. You can still enjoy Oshkosh pricing. \$125,000 for a VFR basic panel (EFIS). A 915is version will be \$135,000 + your choice of avionics. Give me a call at 703-307-6775 for AZ Aeroservices.

Captions for Tucano Pictures A. Greg Hobbs checking out the Tucano-Replica nose for the Jabiru 3300A powered kit to be built. B. N202DN at COPPERSTATE. This is the plane Jack Norris has been doing his transition training in.

2. Savannah S.

AZ Aeroservices is becoming a dealer for I.C.P NA. At the outset, we will be selling the Savannah S. The Savannah S can be purchased as an S-LSA for \$74,950 with a basic VFR suite and a Rotax 912ULS powerplant. It exhibits excellent light sport STOL capabilities. I fly an Aerotrek A240 and the flight characteristics are very similar, although the very low speed characteristics of the Savannah are even better. The Savannah is a mere 16 pounds heavier and boasts a little wider cabin, easier entry (center stick & larger door), superb visibility forward, above and sides. The baggage area can be reached in flight without having to maneuver through the steel tubes on the Aerotrek. At \$20K less than an Aerotrek, the all aluminum Rotax powered Savannah is one of the best values for your dollar in the light sport arena.

If you would like pricing on an aircraft (Experimental or Light Sport), give me a call/text at 703-307-6775 or send an email to azaerosvc@gmail.com.

FOR SALE PAGE 3

Savannah S. to left and Tucano below



ONEX FOR SALE

a folding-wing, fighter-like, acrobatic, single-seat, tricycle-gear LSA, an 85%-scale Sonex that has a 27 inch wide cockpit. Powered by a 100 HP, turbo-charged VW engine. Dynon SkyView SE 2020-compliant ADS-B Out avionics. Ipad for navigation fits in center console. With wings folded, Onex shares space in small T-hangar behind one wing of my RV-12. Flying off initial Phase I testing. Based at Deer Valley Airport (DVT) in north Phoenix. Asking \$25,000 with \$40K invested. Reason for selling? Want to build something else. Dennymyrick@me.com or 480-213-4906.

Dennymyrick@me.com
480-213-4906

Dennymyrick@me.com
480-213-4906

Dennymyrick@me.com
480-213-4906

Dennymyrick@me.com
480-213-4906

Dennymyrick@me.com
480-213-4906

Dennymyrick@me.com
480-213-4906

Dennymyrick@me.com
480-213-4906

Dennymyrick@me.com
480-213-4906

Dennymyrick@me.com
480-213-4906



FOR SALE PAGE 4

ONE DONATED AIRPLANE KITS FOR SALE

1. SORRELL SNS-8 HIPERLIGHT WHICH IS THE YOUNGER AND SMALLER SINGLE SEAT ULTRALIGHT BROTHER OF THE WELL KNOWN SNS-7 HIPERBIPE.

YOU CAN SEE THE PICTURES OF THIS PLANE KIT ON THE CHAPTER WEBSITE:

HTTPS://WWW.538.EAACHAPTER.ORG/APPS/PHOTOS/


Below are examples of *COMPLETED* airplanes. The above are *INCOMPLETED* kits.



FOR SALE PAGE 5

FROM DEE GRIMM

NANCHANG CJ6A • \$140,000 • **FOR SALE** • N620DM, Very nice CJ6A, maintained by A&P owner; cockpits detailed; TTAF 5030 hrs; TSMOH on Vedeneyev M14P 272 hrs-bottom end overhauled by M14P; TTS NEW Whirlwind 400C-M14 carbon fiber prop 272 hrs; dual nav-comms with glide slope, GPS, ADS-B out; current IFR certification; many modifications; based Deer Valley Airport Phoenix; offer includes set of custom hydraulic jacks, modified trailer to move CJ6, metric tools, 2 current parachutes, 2 headsets, system and flight checkout included. Contact Dee Grimm • Owner - located Phoenix, AZ, United States • Telephone: cell/text 602-312-7307 • 602-996-1296



06.18.2019 21:16

***** DISCLAIMER *****
 The performance specification database contains performance and dimensional data for a large variety of production and homebuilt aircraft. The values portrayed here are from manufacturers' data and are not representative of any particular aircraft being advertised.

NANCHANG CJ-6A

# of Engines: 1	Range: 425 mi 369 nmi 683 km
Engine Make: ZHOZHOU HUOSAI	Service Ceiling: 20,500 ft 6,248 m
Engine Model: HS-6A	Rate of Climb: 2,700.00 ft/min 13.72 m/s
Engine Power: 285 hp 212 kW	Wingspan: 33.50 ft 10.21 m
Recorded TBO: N/A	Length: 27.90 ft 8.50 m
Standard Fuel: 60.00 gal 22712 L	Height: 10.80 ft 3.29 m
Max Fuel: 60.00 gal 22712 L	Empty Weight: 2,414 lbs 1,094 kg
75% Cruise: 185 mph 160 kts 297 km/h 0 Mach	Gross Weight: 3,086 lbs 1,399 kg
Stall: N/A mph N/A kts N/A km/h	

	Normal		Over 50 Foot Obstacle	
Takeoff	N/A ft N/A m		N/A ft N/A m	
Landing	N/A ft N/A m		N/A ft N/A m	

PRICE:
\$140,000 USD

Get Immediate Financing
 For simple and secure financing, [click here.](#)

SALE STATUS: For Sale
YEAR: 1969
MAKE/MODEL: NANCHANG CJ-6A
REGISTRATION #: N620DM
SERIAL #: Not Listed
LOCATION: Phoenix DVT, AZ USA

PERFORMANCE SPECS

SAVE COMPARE

Dee Grimm
 (602) 312-7307

AIRPORT OF THE MONTH - GLENDALE MUNICIPAL AIRPORT



Glendale, Arizona

From Wikipedia, the free encyclopedia

Glendale (/ˈɡlɛndəl/) is a city in Maricopa County, Arizona, United States, located about nine miles (14 km) northwest from Downtown Phoenix. According to the 2017 U.S. Census estimates, the population of the city is 248,709.^[1]

Coordinates: 33°32′19″N 112°11′11″W﻿ / ﻿33.53861°N 112.18628°W﻿ / 33.53861; -112.18628

Contents [hide]

- 1 History
- 2 Geography
 - 2.1 Climate
- 3 Demographics
- 4 Notable attractions
- 5 Sports
- 6 Education
- 7 Transportation
- 8 Notable people
- 9 Culture
 - 9.1 Arizona's Antique Capital
 - 9.2 Historic buildings
 - 9.2.1 Catin Court Historic District
 - 9.2.2 Thunderbird 1 Army Air Field
- 10 Sister cities
- 11 See also
- 12 Notes
- 13 References
- 14 External links

Glendale
City

Downtown Glendale, Arizona as viewed from the intersections of Glendale Ave. and 50th Ave.


Seal

Location of Glendale in Maricopa County, Arizona

History [edit]

Main article: *William John Murphy*

In the late 1800s what is now known as Glendale, Arizona, was all desert. *William John Murphy*, a native of New Hartford, New York, who resided in the town of Flagstaff in what was then known as the territory of Arizona, was in charge of building a 40-mile-long (64 km) Arizona Canal from Granite Reef to New River for the Arizona Canal Company. In 1885, he completed the canal, which would bring water to the desert land.^[2] Murphy was deep in debt, since he had agreed to be paid in Arizona Canal Company stock and bonds and land instead of cash.^[3]



In 1887, Murphy formed the Arizona Improvement Company. His objective was to sell the land and water rights south of the canal. Murphy had to raise capital from out of state sources in order to meet payroll and construction expenses.^[4] Murphy decided to refer to this land as "Glendale". In order to develop and interest potential investors and settlers in this new town, Murphy decided to provide a better way of access from Phoenix to Glendale and ending in the town of Peoria by building an 18-mile-long (29 km) diagonal road which he named Grand Avenue.

In 1891, Burgess Hadsell worked with Murphy to bring 70 Brethren and River Brethren families to Glendale to form a temperance colony. Soon settlers, attracted by the town's ban on alcoholic beverages, continued to arrive. In 1895, Murphy platted the original town site and amended the plat to include a town park and some business lots. It was bounded by Lamar Road on the south, 55th Avenue on the east, Myrtle Avenue on the north, and 59th Avenue on the west.^[5] The construction of a railroad from Prescott to Phoenix was made possible with an exchange of the right-of-way made by Murphy along Grand Avenue.^[6] The railroad allowed Glendale settlers to transport goods to the north and easily receive building materials.

The construction and commercial applications of the Beet Sugar Factory in 1906, also contributed to the growth of Glendale. Though the operations of the factory only lasted until 1913, it played an important role in the increase of immigrant and migrant settlers in the city.^[7]

Geography [edit]

Glendale is located at 33°32′19″N 112°11′11″W﻿ / ﻿33.53861°N 112.18628°W﻿ / 33.53861; -112.18628.^[8]



Amenities

- ➔ Parks, Facilities, & Trails
- Activity Participation
- Facility Rental Opportunities
- Walking or Biking
- Lease Rentals
- Regional Parks
- Substance Abuse & Photography Permit
- Special Facilities
- Water, Irrigation & Regulators

CONTACT US
Glendale Water Maintenance
6670 W. Myrtle Building 4
Glendale, AZ 85301

Regional Parks, Amenities, Parks, Facilities, & Trails

Parks, Facilities, & Trails



AIRPORT OF THE MONTH - GLENDALE MUNICIPAL AIRPORT CONTINUED



GLENDALE Skip Navigation Link

Follow Your MONEY | REQUEST FOR SERVICE REPORT AN ISSUE

Departments Services City Officials Residents Visitors Businesses Online Services Important Updates Home

QUICK LINKS

- About the Airport
- Airport Business Directory
- Airport Documents
- Airport Events
- Airport Rates & Fees
- Aviation Advisory Commission
- Contact Information
- Facility Rental Info
- FBO - Glendale Aero Services/Fuel
- Location/Area Map
- Lodging
- Luke AFB Mid-Air Collision Avoidance
- Noise & Safety Information
- Weather Conditions
- Home Page

WELCOME TO THE GLENDALE MUNICIPAL AIRPORT

NEW! Take a Look at Glendale's ALP Update and Narrative Report - hot off the presses!

[View the report here.](#)

**Please note - file is large. If having trouble viewing in browser, right click the link above and "save to desktop."*

The Glendale Municipal Airport celebrates its 30th anniversary with an Open House, 5K Airstrip Run and Kids Dash benefiting Northwest Valley Young Life:



Let the friendly skies fly you into Glendale Municipal Airport, the best run and friendliest airport in the Valley of the Sun. The Glendale Municipal Airport provides excellent customer service by combining the amenities of a big city airport with small town, personalized service.

For commercial airline schedules, please contact Phoenix Sky Harbor International Airport or Phoenix Mesa Gateway Airport.

Glendale Airport Services Holiday Closure Schedule

Christmas Day
Airport Terminal building closed for Christmas from Monday, December 24 at 7:30 PM until Wednesday, December 26 at 6:00 AM.

Glendale Aero Services FBO closed for Christmas from Monday, December 24 at 6:00 PM until Wednesday, December 26 at 6:30 AM. Self-Service fuel available only.

Air Traffic Control services will be open normal hours.

Airport Rates

Notice to all Glendale Municipal Airport Tenants and Users; new airport rates & charges - effective January 1, 2019
[More Information](#)

Visiting Glendale and the West Valley

Urban escapes, mountain vistas, resorts, dining, shopping, action-packed sports and more! Glendale and the surrounding West Valley is a paradise of the senses. Explore our sports and entertainment offerings, including NFL football action at the University of Phoenix Stadium (mere minutes from the Glendale Airport). Or catch the exciting NHL and MLB games thanks to the hometown NHL Coyotes and Los Angeles Dodgers and Chicago White Sox spring training facilities. [Learn more](#)

On Your Way Up? We're Easy to Contact!


To receive more information about Glendale Municipal Airport call (623) 930-2188. Let the Glendale Municipal Airport serve all your aviation and business needs by checking out [Glendale Municipal Airport Services!](#)



[CLICK FOR DIRECTIONS & LOCATION MAP DETAILS](#)

AIRPORT OF THE MONTH - GLENDALE MUNICIPAL AIRPORT CONTINUED


f
Glendale Municipal Airport
Q



Glendale Municipal Airport
@GlendaleAirport




- Home
- About
- Photos
- Events
- Reviews
- Videos
- Posts
- Community

Create a Page



Like Follow Share ...
Watch Video
Send Message

Photos

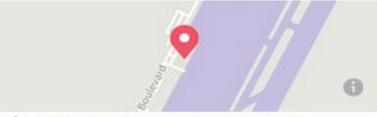




No Rating Yet

Community See All

- + Invite your friends to like this Page
- 👍 53 people like this
- 👤 58 people follow this
- 👤 Ryan Carl Reeves likes this or has checked in
- 📍 2 check-ins

About See All



6801 North Glen Harbor Blvd (6.45 mi)
Glendale, Arizona 85307

[Get Directions](#)

☎ (623) 930-2188

✉ [Send Message](#)

🌐 www.glendaleaz.com/airport

AIRNAV.COM

Air Wisconsin UP TO \$57,000 IN BONUS

[Apply Today](#)

Airports NavAids Airspace Fixes Aviation Fuel Hotels AIRBOSS iPhone App My AirNav
999 users online

KGEU **Glendale Municipal Airport**
Glendale, Arizona, USA

GOING TO GLENDALE? Reserve a Hotel Room

FAA INFORMATION EFFECTIVE 12 SEPTEMBER 2019

Location

FAA Identifier: GEU
 Lat/Long: 33-31-36.9000N 112-17-42.5000W
 33-31.615000N 112-17.708333W
 33.5269167, -112.2951389 (estimated)
 Elevation: 1071.3 ft / 326.5 m (surveyed)
 Variation: 12E (1995)
 From city: 6 miles W of GLENDALE, AZ
 Time zone: UTC -7 (year round; does not observe DST)
 Zip code: 85307

Airport Operations

Airport use: Open to the public
 Activation date: 06/1986
 Control tower: yes
 ARTCC: ALBUQUERQUE CENTER
 FSS: PRESCOTT FLIGHT SERVICE STATION
 NOTAMS facility: GEU (NOTAM-D service available)
 Attendance: 0630-1930
 Pattern altitude: 2101.3 ft MSL
 TPA HIGH PERFORMANCE 1530 FT AGL, HELICOPTER/ULTRALIGHTS 630 FT AGL.
 Wind indicator: lighted
 Segmented circle: yes
 Lights: WHEN ATCT CLSD ACTVT REIL RWY 01 & 19; PAPI RWY 01 & 19; MRL RWY 01/19 - CTAF
 Beacon: white-green (lighted land airport)
 Operates sunset to sunrise.

AAS | CAS | BSS | IFS | FSD | LADS
SMB | USR | FSS | IAS | USR | USR

SWIFT AVIATION
Elite FBO Services | PHX Sky Harbor

Learn More

AirBoss Discounts Available Here

AIRPORT OF THE MONTH - GLENDALE MUNICIPAL AIRPORT CONTINUED

Airport Communications

CTAF: 121.0
 UNICOM: 122.95
 ATIS: 119.425
 WX AWOS-3: 119.425 (623-877-8609)
 GLENDALE GROUND: 118.0 [0600-2030 MON-FRI; 0700-1900 SAT & SUN]
 GLENDALE TOWER: 121.0 [0600-2030 MON-FRI; 0700-1900 SAT & SUN]
 LUKE APPROACH: 118.15 ;NORTH
 PHOENIX APPROACH: 120.7
 LUKE DEPARTURE: 118.15 ;NORTH
 PHOENIX DEPARTURE: 120.7
 DSERT STAR: 120.7
 JOBS STAR: 120.7
 WX ASOS at LUF (4 nm W): 267.4 (623-877-8609)
 WX ASOS at DVT (14 nm NE): 126.5 (623-587-7764)
 WX ASOS at PHX (15 nm E): PHONE 602-231-8557

- EMERGENCY FREQUENCY 121.5 NOT MONITORED BY ATCT.
- PHOENIX RCO 122.6 122.2 (PRESCOTT RADIO)

Nearby radio navigation aids

VOR radial/distance	VOR name	Freq	Var
PXR277/17.2	PHOENIX VORTAC	115.60	12E
BXE067/26.9	BUCKEYE VORTAC	110.60	14E
WVW280/34.9	WILLIE VORTAC	113.30	13E
GBN015/39.2	GILA BEND VORTAC	116.60	14E

NDB name	Hdg/Dist	Freq	Var	ID
CHANDLER	291/29.0	407	12E	CHD - . - - . -

Airport Services

Fuel available: 100LL JET-A1+
 FUEL AVAILABLE 24 HRS. SELF-SERV. 100 LL., JET A 0630-1930, FEE OTHER HOURS CALL 623-877-3333
 Parking: tie-downs
 Airframe service: MAJOR
 Powerplant service: MAJOR
 Bottled oxygen: LOW

Runway Information

Runway 1/19
 Dimensions: 7150 x 100 ft. / 2179 x 30 m
 Surface: asphalt, in good condition
 Weight bearing capacity: Single wheel: 40.0
 Double wheel: 60.0
 Runway edge lights: medium intensity
 Runway 1
 Latitude: 33-31.083590N
 Longitude: 112-17.012923W
 Elevation: 1041.4 ft.
 Traffic pattern: right
 Runway heading: 013 magnetic, 025 true
 Displaced threshold: 701 ft.
 Declared distances: TORA: 7150 TODA: 7150 ASDA: 6980 LDA: 6279
 Markings: nonprecision, in good condition
 Visual slope indicator: 2-light PAPI on left (3.00 degrees glide path)
 Runway end identifier lights: yes
 Touchdown point: yes, no lights
 Obstructions: 13 ft. road, 201 ft. from runway, 150 ft. right of centerline
 +13 FT ROAD 0-200 FT FROM END OF RWY 150 FT RIGHT.
 +12 FT BLAST FENCE 95FT FROM END OF RWY 0 B.

RUNWAY 19
 33-32.145793N
 112-17.402403W
 1071.3 ft.
 left
 193 magnetic, 205 true
 1001 ft.
 TORA: 7150 TODA: 7150 ASDA: 7116 LDA: 6115
 nonprecision, in good condition
 2-light PAPI on left (3.00 degrees glide path)
 yes
 yes, no lights
 6 ft. fence, 201 ft. from runway, 150 ft. right of centerline
 +12 FT BLAST FENCE 95FT FROM END OF RWY 0 B.

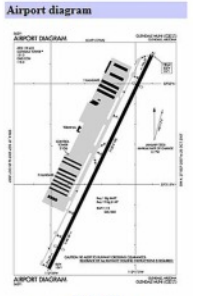
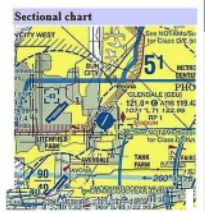
Airport Ownership and Management from official FAA records

Ownership: Publicly-owned
 Owner: CITY OF GLENDALE
 5850 W GLENDALE AVE.
 GLENDALE, AZ 85301
 Phone (623) 930-2188
 Manager: JOE HUSBAND
 6801 N GLEN HARBOR BLVD 201
 GLENDALE, AZ 85307
 Phone 623-930-4744
 ADMINISTRATION CONTACT: 623-930-2188 (HRS. 0800-1900); AIRPORT OPERATIONS: 602-980-0433 (HRS. 0600-2000).

Road maps at: [MapQuest](#) [Bing](#) [Google](#)



Do you have a better or more recent aerial photo of Glendale Municipal Airport that you would like to share? If so, please [send us your photo](#).



Airport distance calculator
 Flying to Glendale Municipal Airport? Find the distance to fly.
 From to KGEU
 CALCULATE DISTANCE

Sunrise and sunset
 Times for 06-Oct-2019

	Local (UTC-7)	Zulu (UTC)
Morning civil twilight	06:02	13:02
Sunrise	06:38	13:28
Sunset	18:06	01:06
Evening civil twilight	18:31	01:31



Current date and time
 Zulu (UTC) 06-Oct-2019 21:28:28
 Local (UTC-7) 06-Oct-2019 14:28:28

METAR



- PLAN YOUR TRIP
- VISITOR CENTER
- MEETINGS
- MEMBERS
- GROUPS
- BLOG
- THINGS TO DO
- EVENTS
- DINING
- HOTELS
- ABOUT GLENDALE

THINGS TO DO



AIRPORT OF THE MONTH - GLENDALE MUNICIPAL AIRPORT CONTINUED

Top Attractions in Glendale

Sort by: Traveler Favorites



1

SIGHTS & LANDMARKS
Westgate Entertainment District

5/5 679 reviews



2

SIGHTS & LANDMARKS
Gila River Arena

5/5 526 reviews



3

SIGHTS & LANDMARKS
University of Phoenix Stadium

5/5 332 reviews



4

SIGHTS & LANDMARKS
Camelback Ranch

5/5 291 reviews



5

SIGHTS & LANDMARKS
Deer Valley Petroglyph Preserve

5/5 110 reviews



6

NATURE & PARKS
Thunderbird Conservation Park

5/5 67 reviews



7

SIGHTS & LANDMARKS
Glendale Historic District

5/5 236 reviews

See 1 Experience



8

NATURE & PARKS
Sahuaro Ranch Park

5/5 83 reviews



9

SHOPPING
Tanger Outlets Westgate

5/5 157 reviews



10

WATER & AMUSEMENT PARKS
Wet 'n' Wild Phoenix

5/5 318 reviews



11

CASINOS & GAMBLING
Desert Diamond West Valley Casino

5/5 81 reviews



12

SHOPPING
Tolmachoff Farms

5/5 20 reviews



13

SHOPPING
Arrowhead Towne Center

5/5 23 reviews



14

FUN & GAMES
Foothills Recreation and Aquatics Center

5/5 12 reviews



15

TRAVELER RESOURCES
Glendale Public Library

5/5 8 reviews



16

NATURE & PARKS
Thunderbird Paseo Park

5/5 8 reviews

PICTURES FROM OUR MEMBERS.



Top Left Katie Velvick Flew to Casa Grande for a pancake breakfast.

Center left, right, and bottom left Dave Eavns pictures of horseshoe reservoir.

Bottom right is Joel Haglunds Harmon Rocket.





Phoenix Chapter of the Ninety-Nines, Inc.

Calling all pilots!

SPOT LANDING CONTEST

Impress your friends! Improve your skills! Meet the 99s!

Sat. October 12th, 2019

Ak-Chin Regional
Airport, A39

8:00 am Registration

Competitor Fee: \$40
per pilot, includes lunch



Competition is open to all pilots

*Win Cash Prizes, trophies, and bragging rights at this fun event. Come on out and show us your stuff!

8 am Registration opens at the airport terminal

9 am Pilot Briefing

9:30 am Competition Begins

Delicious Lunch and Awards Ceremony to follow

Questions? Contact Karen 760-898-6641 or phx99s@gmail.com

Proceeds from this event benefit the chapter scholarship fund.

Sponsored by the Phoenix 99s, Ak-Chin Regional Airport, and Desert Aero Club.
Ak-Chin Regional Airport, 32514 W. Bud Road, Maricopa, AZ 85318



EAA CHAPTER 538

FLY-IN / DRIVE-IN PANCAKE BREAKFAST
OCTOBER 26, 2019 7:30 AM - 10:30 AM
GLENDALE MUNICIPAL AIRPORT (KGEU) GLENDALE, AZ

MENU

PANCAKES,
 SAUSAGE,
 SCRAMBLED EGGS,
 COFFEE, JUICE

ADULTS \$7
 (\$12 AND UP)

KIDS \$4
 (\$11 AND UNDER)



FLY-IN, DRIVE-IN
 OR WALK-IN AS
 LONG AS YOU MAKE
 IT BY 10:30 AM OR
 BEFORE WE RUN
 OUT WE'RE
 SERVING!

*BREAKFAST SERVED ON
 LAWN AT NORTH END OF
 TERMINAL

PROCEEDS TO BENEFIT EAA CHAPTER 538 AND ITS YOUTH EDUCATION PROGRAMS
WWW.538.EAACHPATER.ORG / EAA538BOARD@GMAIL.COM / WWW.FACEBOOK.COM/EAA538